

## **Groundwater Management Area #1 – GMA#1**

P.O. Box 9257 Amarillo, TX 79105 (806) 372-3381

### **Notice of Meeting**

**10:00 AM**

**August 19, 2014**

**Panhandle Regional Planning Commission**

**PRPC Board Room**

**415 W. 8th**

**Amarillo, Texas 79105**

As required by Chapter 36.108(e) Texas Water Code, notice is hereby given by the Board of Directors of the North Plains Groundwater Conservation District, the High Plains Underground Water Conservation District, the Hemphill County Underground Water Conservation District and the Panhandle Groundwater Conservation District for the Districts' participation in a joint planning meeting, as required by Chapter 36.108. At the joint planning meeting, the presiding officer or the presiding officer's designee as required by Chapter 36.108(c), along with any number of members of the Board of Directors, will convene for the purpose of joint planning only and not to conduct any other District business. The joint planning meeting will be comprised of the Groundwater Conservation Districts (GCDs) located wholly or partially within Groundwater Management Area #1 (GMA #1) as delineated by the Texas Water Development Board. GCDs located in GMA #1 are as follows:

**North Plains Groundwater Conservation District, High Plains Underground Water Conservation District No. 1, Hemphill County Underground Water Conservation District, and the Panhandle Groundwater Conservation District**

At such time, any Board Members present and/or the designee of the respective District will discuss and may take any action on any items on this agenda (not necessarily in the pre-arranged order) it may determine would be appropriate for joint planning of GCDs in GMA #1.

### **AGENDA**

- 1. Call to Order – Welcome**
- 2. Roll Call/Introductions/Quorum**
- 3. Opening Pledge**
- 4. Public Comment – Member of the general public may speak for 3 minutes on topics related to GMA#1 activities though the GMA#1 membership may not discuss or take action on any items not included on this agenda.**

5. **Discuss and Consider** - The Minutes from May 30, 2014 GMA #1 Meeting.
6. **Receive and Discuss** – Presentation from Simone Kiel of Freese & Nichols Inc. regarding the development of the 2016 Panhandle Regional Water Plan for the Region A Water Planning Group and Strategies included in the most current State Water Plan.
7. **Receive and Discuss** – Presentation from Kent Satterwhite of the Canadian River Municipal Water Authority (CRMWA) regarding CRMWA activities as a water producer and user in GMA#1
8. **Receive, Discuss, and Consider** – Updated and summarized information regarding Aquifer Uses or Conditions within the management area, including conditions that differ substantially from one geographic area to another for each of the Major Aquifers in GMA#1. {Texas Water Code §36.108(d)(1)}
9. **Receive, Discuss, and Consider** – Updated and summarized information regarding water supply needs and water management strategies included in the 2012 Texas State Water Plan. {Texas Water Code §36.108(d)(2)}
10. **Receive, Discuss, and Consider** – Updated and summarized information regarding background information related to hydrologic conditions, including for each aquifer in the GMA#1 planning area, the *current* total estimated recoverable storage as provided by the Texas Water Development Board Executive Administrator. {Texas Water Code §36.108(d)(3)}
11. **Receive, Discuss, and Consider** – Presentation regarding Environmental Impacts, including impacts on spring flow and other interactions between groundwater and surface water of potential Desired Future Conditions in the major aquifers of GMA#1. {Texas Water Code §36.108(d)(4)}
12. **Receive, Discuss, and Consider** – Presentation regarding the impact of subsidence of potential Desired Future Conditions in the major aquifers of GMA#1. {Texas Water Code §36.108(d)(5)}
13. **Receive, Discuss, and Consider** – Presentation regarding the socioeconomic impacts reasonably expected to occur based on potential Desired Future Conditions in the major aquifers of GMA#1. {Texas Water Code §36.108(d)(6)}
14. **Discuss and Consider** – Scheduling of the Next Meetings of the GMA#1


## 15. Adjournment

*I, the undersigned authority of the Panhandle Regional Planning Commission, do hereby certify that the above Notice of Meeting for Joint Planning for Groundwater Management Area #1 of the above named political subdivision is a true and correct copy of said Notice; and that a true and correct copy of said Notice was posted at a place convenient to the public at the office of said political subdivision listed above located at 415 W 8<sup>th</sup> Ave, Amarillo , and said Notice was posted on or before, August 1, 2014 at 5:00 pm and remained so posted continuously for at least 72 hours immediately preceding the start time of said meeting. A true and correct copy of said Notice was posted and has been filed with the following County Clerks, Armstrong, Carson, Dallam, Donley, Gray, Hansford, Hartley, Hemphill, Hutchinson, Lipscomb, Lubbock, Moore, Ochiltree, Oldham, Potter, Randall, Roberts, Sherman and Wheeler. A true and correct copy of said Notice has been issued to and requested to be posted on the bulletin board of each of the respective County Courthouses on or before, August 1, 2014, and said Notice will remain so posted for at least 72 hours immediately preceding the start time of said meeting.*

Dated this the 1st day of August, 2014.

Panhandle Regional Planning Commission

By:

  
\_\_\_\_\_  
Kyle G. Ingham, LGS Director

POSTED THIS THE 4<sup>th</sup> DAY OF August 2014 AT Panhandle Groundwater Conservation District  
201 W. Third St White Deer, Tx 79097  
BY Anita Haiduk : Anita Haiduk  
Printed Name Signature



## **Groundwater Management Area #1 – GMA#1**

P.O. Box 9257 Amarillo, TX 79105 (806) 372-3381

### **Notice of Meeting**

**10:00 AM**

**August 19, 2014**

**Panhandle Regional Planning Commission**

**PRPC Board Room**

**415 W. 8th**

**Amarillo, Texas 79105**

As required by Chapter 36.108(e) Texas Water Code, notice is hereby given by the Board of Directors of the North Plains Groundwater Conservation District, the High Plains Underground Water Conservation District, the Hemphill County Underground Water Conservation District and the Panhandle Groundwater Conservation District for the Districts' participation in a joint planning meeting, as required by Chapter 36.108. At the joint planning meeting, the presiding officer or the presiding officer's designee as required by Chapter 36.108(c), along with any number of members of the Board of Directors, will convene for the purpose of joint planning only and not to conduct any other District business. The joint planning meeting will be comprised of the Groundwater Conservation Districts (GCDs) located wholly or partially within Groundwater Management Area #1 (GMA #1) as delineated by the Texas Water Development Board. GCDs located in GMA #1 are as follows:

**North Plains Groundwater Conservation District, High Plains Underground Water Conservation District No. 1, Hemphill County Underground Water Conservation District, and the Panhandle Groundwater Conservation District**

At such time, any Board Members present and/or the designee of the respective District will discuss and may take any action on any items on this agenda (not necessarily in the pre-arranged order) it may determine would be appropriate for joint planning of GCDs in GMA #1.

### **AGENDA**

- 1. Call to Order – Welcome**
- 2. Roll Call/Introductions/Quorum**
- 3. Opening Pledge**
- 4. Public Comment – Member of the general public may speak for 3 minutes on topics related to GMA#1 activities though the GMA#1 membership may not discuss or take action on any items not included on this agenda.**

5. **Discuss and Consider - The Minutes from May 30, 2014 GMA #1 Meeting.**
6. **Receive and Discuss – Presentation from Simone Kiel of Freese & Nichols Inc. regarding the development of the 2016 Panhandle Regional Water Plan for the Region A Water Planning Group and Strategies included in the most current State Water Plan.**
7. **Receive and Discuss – Presentation from Kent Satterwhite of the Canadian River Municipal Water Authority (CRMWA) regarding CRMWA activities as a water producer and user in GMA#1**
8. **Receive, Discuss, and Consider – Updated and summarized information regarding Aquifer Uses or Conditions within the management area, including conditions that differ substantially from one geographic area to another for each of the Major Aquifers in GMA#1. {Texas Water Code §36.108(d)(1)}**
9. **Receive, Discuss, and Consider – Updated and summarized information regarding water supply needs and water management strategies included in the 2012 Texas State Water Plan. {Texas Water Code §36.108(d)(2)}**
10. **Receive, Discuss, and Consider – Updated and summarized information regarding background information related to hydrologic conditions, including for each aquifer in the GMA#1 planning area, the *current* total estimated recoverable storage as provided by the Texas Water Development Board Executive Administrator. {Texas Water Code §36.108(d)(3)}**
11. **Receive, Discuss, and Consider – Presentation regarding Environmental Impacts, including impacts on spring flow and other interactions between groundwater and surface water of potential Desired Future Conditions in the major aquifers of GMA#1. {Texas Water Code §36.108(d)(4)}**
12. **Receive, Discuss, and Consider – Presentation regarding the impact of subsidence of potential Desired Future Conditions in the major aquifers of GMA#1. {Texas Water Code §36.108(d)(5)}**
13. **Receive, Discuss, and Consider – Presentation regarding the socioeconomic impacts reasonably expected to occur based on potential Desired Future Conditions in the major aquifers of GMA#1. {Texas Water Code §36.108(d)(6)}**
14. **Discuss and Consider – Scheduling of the Next Meetings of the GMA#1**
15. **Adjournment**

*I, the undersigned authority of the Panhandle Regional Planning Commission, do hereby certify that the above Notice of Meeting for Joint Planning for Groundwater Management Area #1 of the above named political subdivision is a true and correct copy of said Notice; and that a true and correct copy of said Notice was posted at a place convenient to the public at the office of said political subdivision listed above located at 415 W 8<sup>th</sup> Ave, Amarillo , and said Notice was posted on or before, August 1, 2014 at 5:00 pm and remained so posted continuously for at least 72 hours immediately preceding the start time of said meeting. A true and correct copy of said Notice was posted and has been filed with the following County Clerks, Armstrong, Carson, Dallam, Donley, Gray, Hansford, Hartley, Hemphill, Hutchinson, Lipscomb, Lubbock, Moore, Ochiltree, Oldham, Potter, Randall, Roberts, Sherman and Wheeler. A true and correct copy of said Notice has been issued to and requested to be posted on the bulletin board of each of the respective County Courthouses on or before, August 1, 2014, and said Notice will remain so posted for at least 72 hours immediately preceding the start time of said meeting.*


Dated this the 1st day of August, 2014.

Panhandle Regional Planning Commission

By:

  
\_\_\_\_\_  
Kyle G. Ingham, LGS Director

POSTED THIS THE 5<sup>th</sup> DAY OF August, 2014 AT 9:40 AM.  
Day Month Location  
BY Carolyn Price : Carolyn Price  
Printed Name Signature



## **Groundwater Management Area #1 – GMA#1**

P.O. Box 9257 Amarillo, TX 79105 (806) 372-3381

### **Notice of Meeting**

**10:00 AM**

**August 19, 2014**

**Panhandle Regional Planning Commission**

**PRPC Board Room**

**415 W. 8th**

**Amarillo, Texas 79105**

As required by Chapter 36.108(e) Texas Water Code, notice is hereby given by the Board of Directors of the North Plains Groundwater Conservation District, the High Plains Underground Water Conservation District, the Hemphill County Underground Water Conservation District and the Panhandle Groundwater Conservation District for the Districts' participation in a joint planning meeting, as required by Chapter 36.108. At the joint planning meeting, the presiding officer or the presiding officer's designee as required by Chapter 36.108(c), along with any number of members of the Board of Directors, will convene for the purpose of joint planning only and not to conduct any other District business. The joint planning meeting will be comprised of the Groundwater Conservation Districts (GCDs) located wholly or partially within Groundwater Management Area #1 (GMA #1) as delineated by the Texas Water Development Board. GCDs located in GMA #1 are as follows:

**North Plains Groundwater Conservation District, High Plains Underground Water Conservation District No. 1, Hemphill County Underground Water Conservation District, and the Panhandle Groundwater Conservation District**

At such time, any Board Members present and/or the designee of the respective District will discuss and may take any action on any items on this agenda (not necessarily in the pre-arranged order) it may determine would be appropriate for joint planning of GCDs in GMA #1.

### **AGENDA**

- 1. Call to Order – Welcome**
- 2. Roll Call/Introductions/Quorum**
- 3. Opening Pledge**
- 4. Public Comment – Member of the general public may speak for 3 minutes on topics related to GMA#1 activities though the GMA#1 membership may not discuss or take action on any items not included on this agenda.**

5. **Discuss and Consider** - The Minutes from May 30, 2014 GMA #1 Meeting.
6. **Receive and Discuss** – Presentation from Simone Kiel of Freese & Nichols Inc. regarding the development of the 2016 Panhandle Regional Water Plan for the Region A Water Planning Group and Strategies included in the most current State Water Plan.
7. **Receive and Discuss** – Presentation from Kent Satterwhite of the Canadian River Municipal Water Authority (CRMWA) regarding CRMWA activities as a water producer and user in GMA#1
8. **Receive, Discuss, and Consider** – Updated and summarized information regarding Aquifer Uses or Conditions within the management area, including conditions that differ substantially from one geographic area to another for each of the Major Aquifers in GMA#1. {Texas Water Code §36.108(d)(1)}
9. **Receive, Discuss, and Consider** – Updated and summarized information regarding water supply needs and water management strategies included in the 2012 Texas State Water Plan. {Texas Water Code §36.108(d)(2)}
10. **Receive, Discuss, and Consider** – Updated and summarized information regarding background information related to hydrologic conditions, including for each aquifer in the GMA#1 planning area, the *current* total estimated recoverable storage as provided by the Texas Water Development Board Executive Administrator. {Texas Water Code §36.108(d)(3)}
11. **Receive, Discuss, and Consider** – Presentation regarding Environmental Impacts, including impacts on spring flow and other interactions between groundwater and surface water of potential Desired Future Conditions in the major aquifers of GMA#1. {Texas Water Code §36.108(d)(4)}
12. **Receive, Discuss, and Consider** – Presentation regarding the impact of subsidence of potential Desired Future Conditions in the major aquifers of GMA#1. {Texas Water Code §36.108(d)(5)}
13. **Receive, Discuss, and Consider** – Presentation regarding the socioeconomic impacts reasonably expected to occur based on potential Desired Future Conditions in the major aquifers of GMA#1. {Texas Water Code §36.108(d)(6)}
14. **Discuss and Consider** – Scheduling of the Next Meetings of the GMA#1
15. **Adjournment**

*I, the undersigned authority of the Panhandle Regional Planning Commission, do hereby certify that the above Notice of Meeting for Joint Planning for Groundwater Management Area #1 of the above named political subdivision is a true and correct copy of said Notice; and that a true and correct copy of said Notice was posted at a place convenient to the public at the office of said political subdivision listed above located at 415 W 8<sup>th</sup> Ave, Amarillo , and said Notice was posted on or before, August 1, 2014 at 5:00 pm and remained so posted continuously for at least 72 hours immediately preceding the start time of said meeting. A true and correct copy of said Notice was posted and has been filed with the following County Clerks, Armstrong, Carson, Dallam, Donley, Gray, Hansford, Hartley, Hemphill, Hutchinson, Lipscomb, Lubbock, Moore, Ochiltree, Oldham, Potter, Randall, Roberts, Sherman and Wheeler. A true and correct copy of said Notice has been issued to and requested to be posted on the bulletin board of each of the respective County Courthouses on or before, August 1, 2014, and said Notice will remain so posted for at least 72 hours immediately preceding the start time of said meeting.*



Dated this the 1st day of August, 2014.

Panhandle Regional Planning Commission

By: 

Kyle G. Ingham, LGS Director

POSTED THIS THE 5th DAY OF August, 2014 AT 603 East 1st Street, Dumas TX.

BY Steve Watkinson


Day

Month

Location

Printed Name

Signature 



## Groundwater Management Area #1 – GMA#1

P.O. Box 9257 Amarillo, TX 79105 (806) 372-3381

### **Notice of Meeting**

**10:00 AM**

**August 19, 2014**

**Panhandle Regional Planning Commission**

**PRPC Board Room**

**415 W. 8th**

**Amarillo, Texas 79105**

ED FOR RECORD  
2014 AUG - 1 AM 10:51  
COUNTY CLERK LUBBOCK COUNTY TEXAS  
*Keely*

As required by Chapter 36.108(e) Texas Water Code, notice is hereby given by the Board of Directors of the North Plains Groundwater Conservation District, the High Plains Underground Water Conservation District, the Hemphill County Underground Water Conservation District and the Panhandle Groundwater Conservation District for the Districts' participation in a joint planning meeting, as required by Chapter 36.108. At the joint planning meeting, the presiding officer or the presiding officer's designee as required by Chapter 36.108(c), along with any number of members of the Board of Directors, will convene for the purpose of joint planning only and not to conduct any other District business. The joint planning meeting will be comprised of the Groundwater Conservation Districts (GCDs) located wholly or partially within Groundwater Management Area #1 (GMA #1) as delineated by the Texas Water Development Board. GCDs located in GMA #1 are as follows:

**North Plains Groundwater Conservation District, High Plains Underground Water Conservation District No. 1, Hemphill County Underground Water Conservation District, and the Panhandle Groundwater Conservation District**

At such time, any Board Members present and/or the designee of the respective District will discuss and may take any action on any items on this agenda (not necessarily in the pre-arranged order) it may determine would be appropriate for joint planning of GCDs in GMA #1.

### **AGENDA**

1. **Call to Order – Welcome**
2. **Roll Call/Introductions/Quorum**
3. **Opening Pledge**
4. **Public Comment – Member of the general public may speak for 3 minutes on topics related to GMA#1 activities though the GMA#1 membership may not discuss or take action on any items not included on this agenda.**


Dated this the 1st day of August, 2014.

Panhandle Regional Planning Commission

By:

  
\_\_\_\_\_  
Kyle G. Ingham, LGS Director

POSTED THIS THE 1 DAY OF August, 2014 AT Lubbock, TX  
Day Month Location

BY Jasen Coleman :   
Printed Name Signature