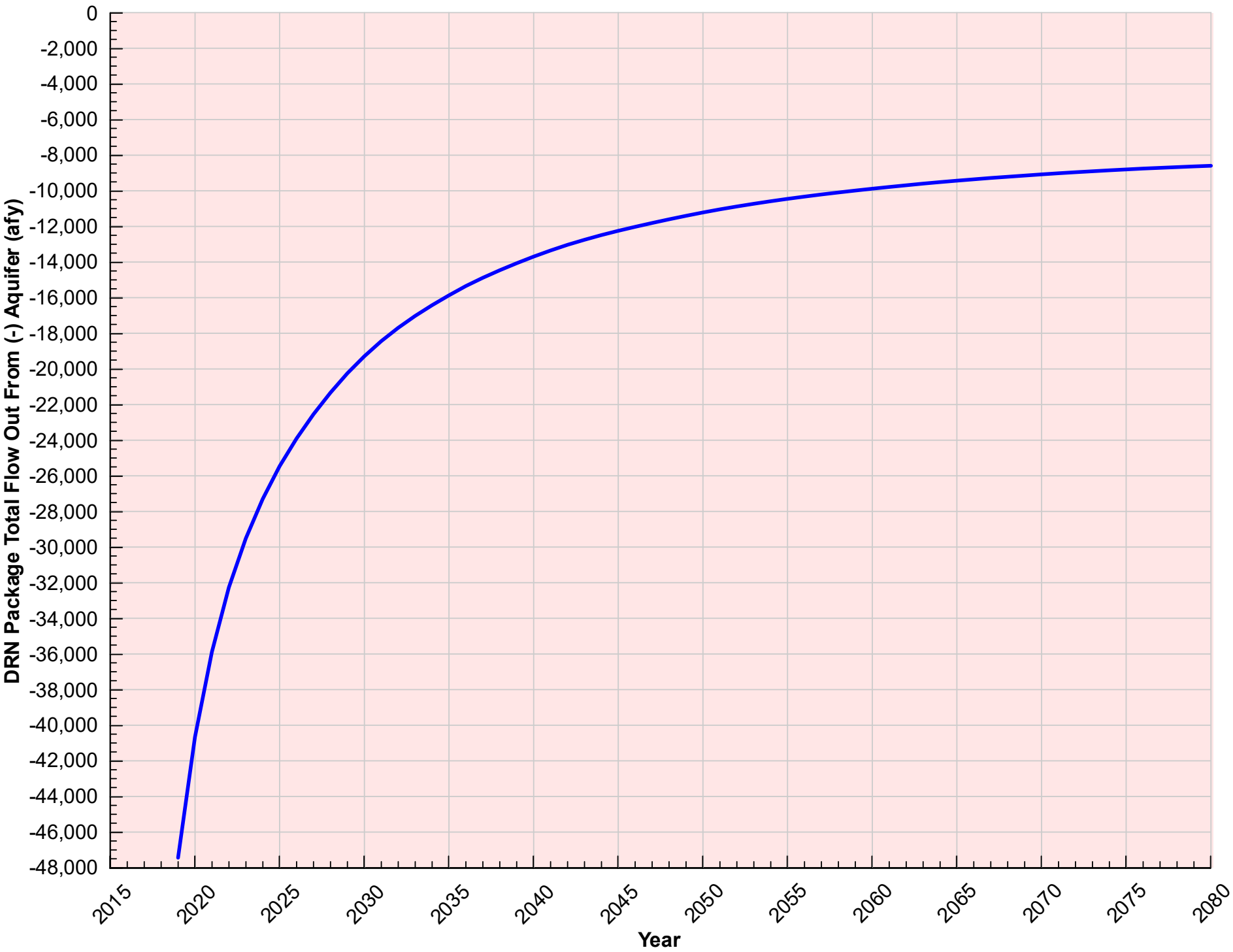
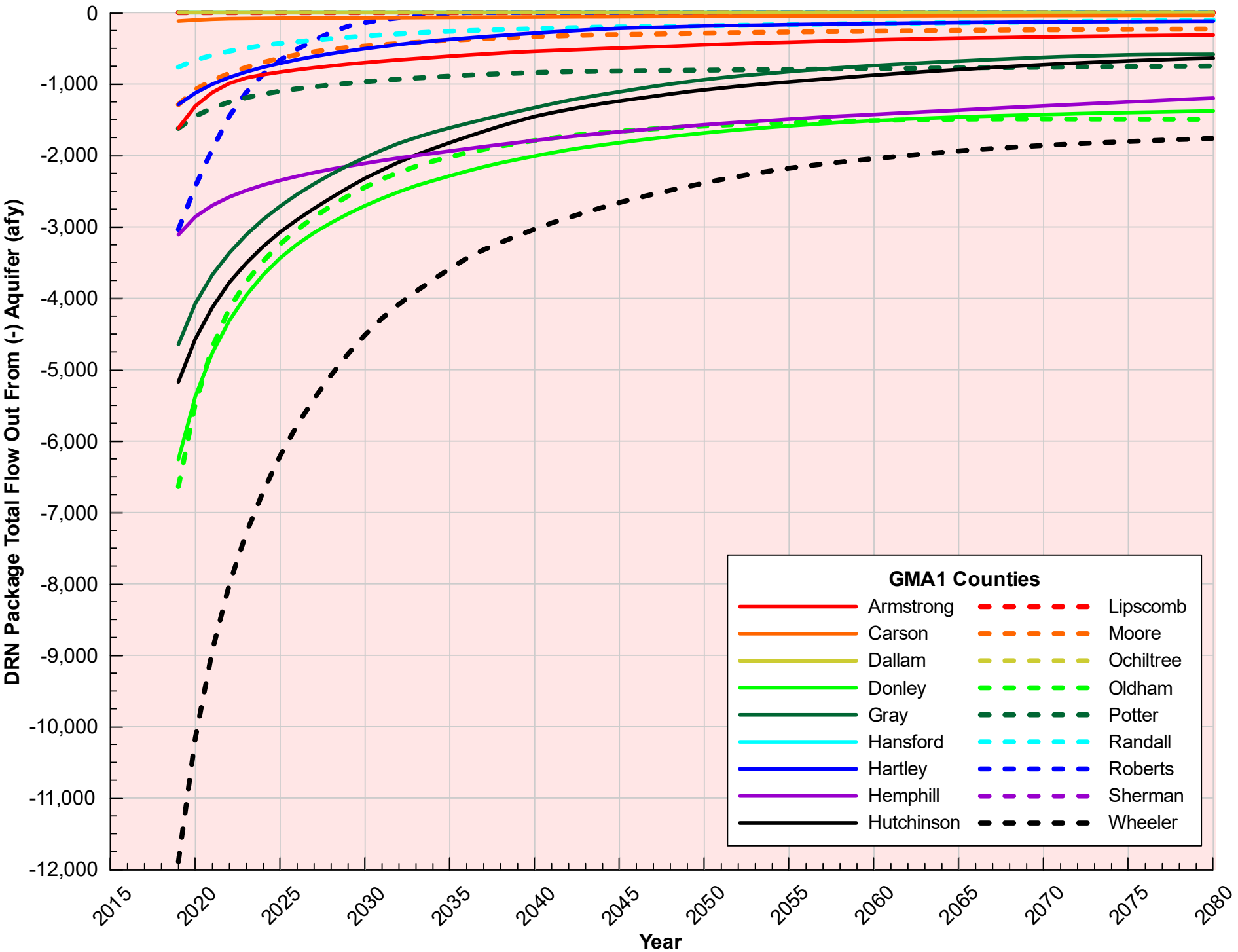


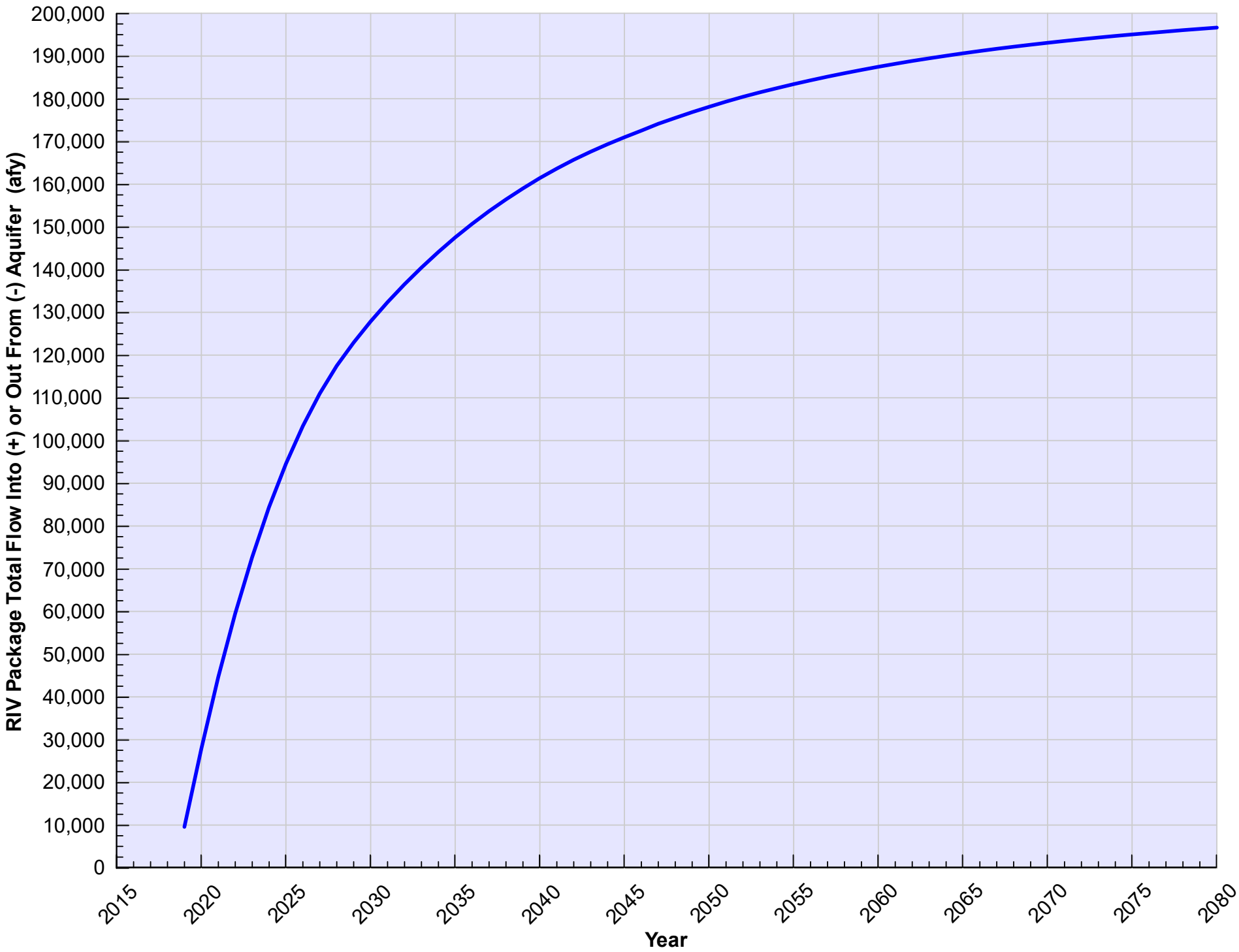
Ogallala: Drain Package Outflow for GMA1 Representing Springs, Escarpments and Draws



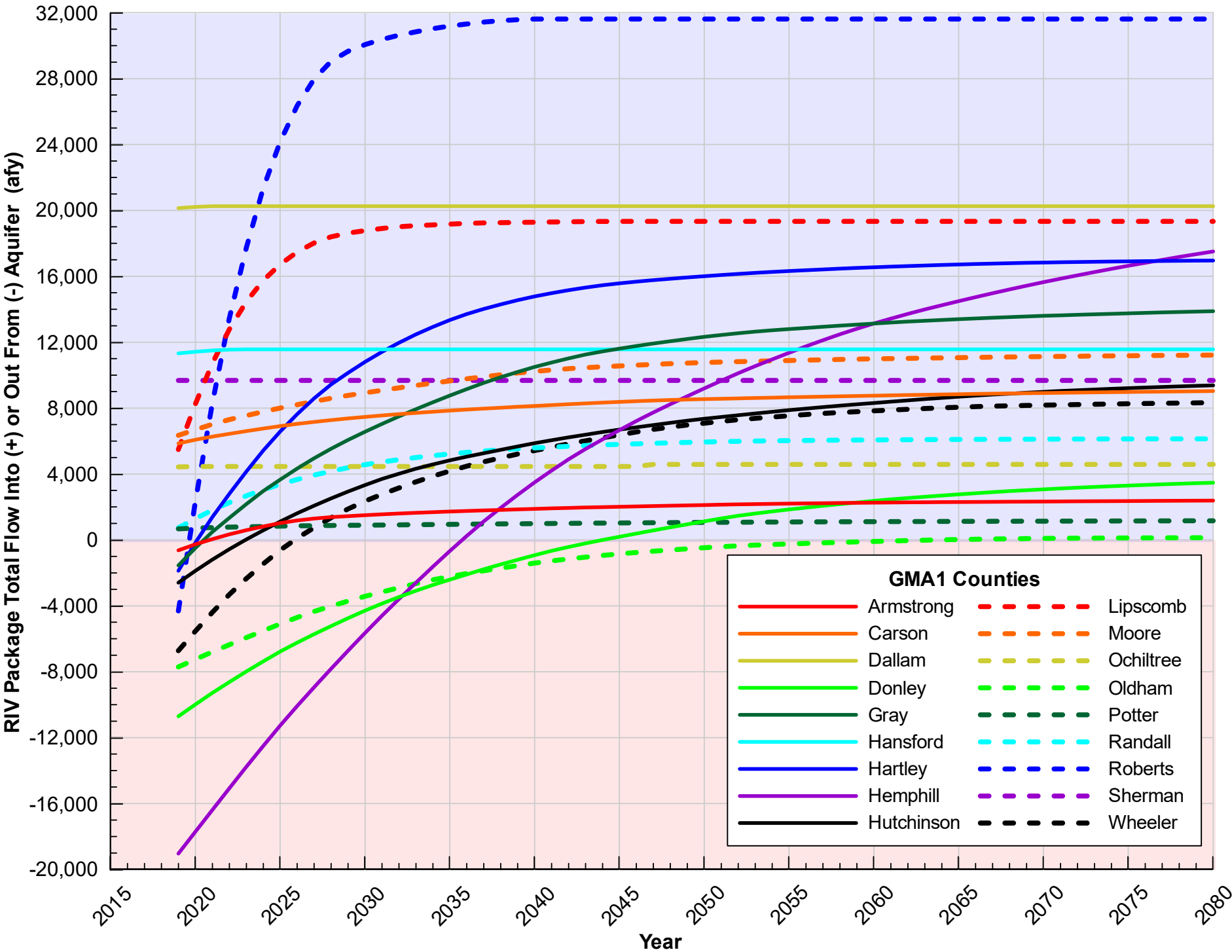
Ogallala: Drain Package Outflow for GMA1 Counties Representing Springs, Escarpments and Draws



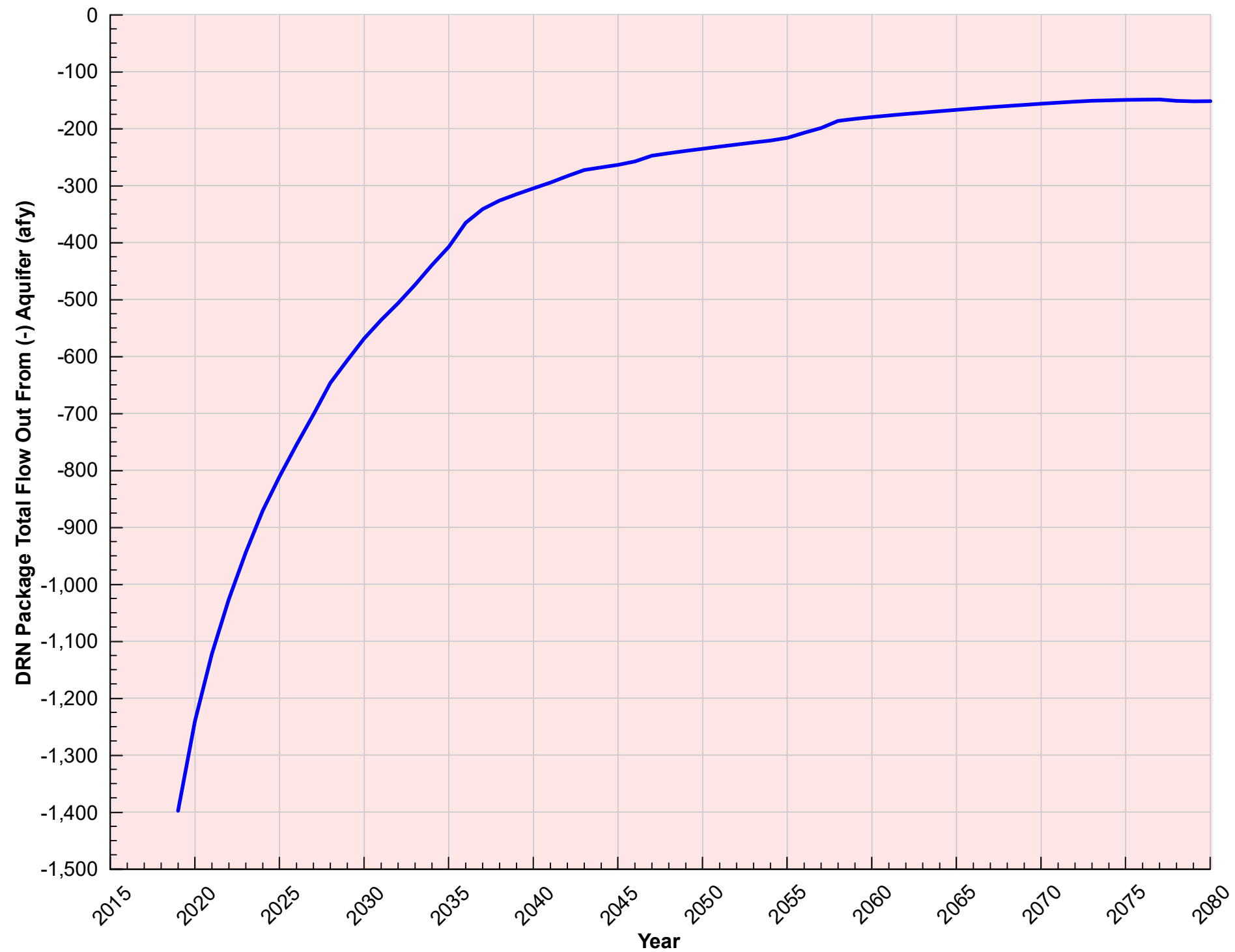
Ogallala: River Package Inflow Minus Outflow for GMA1 (All Counties Combined)



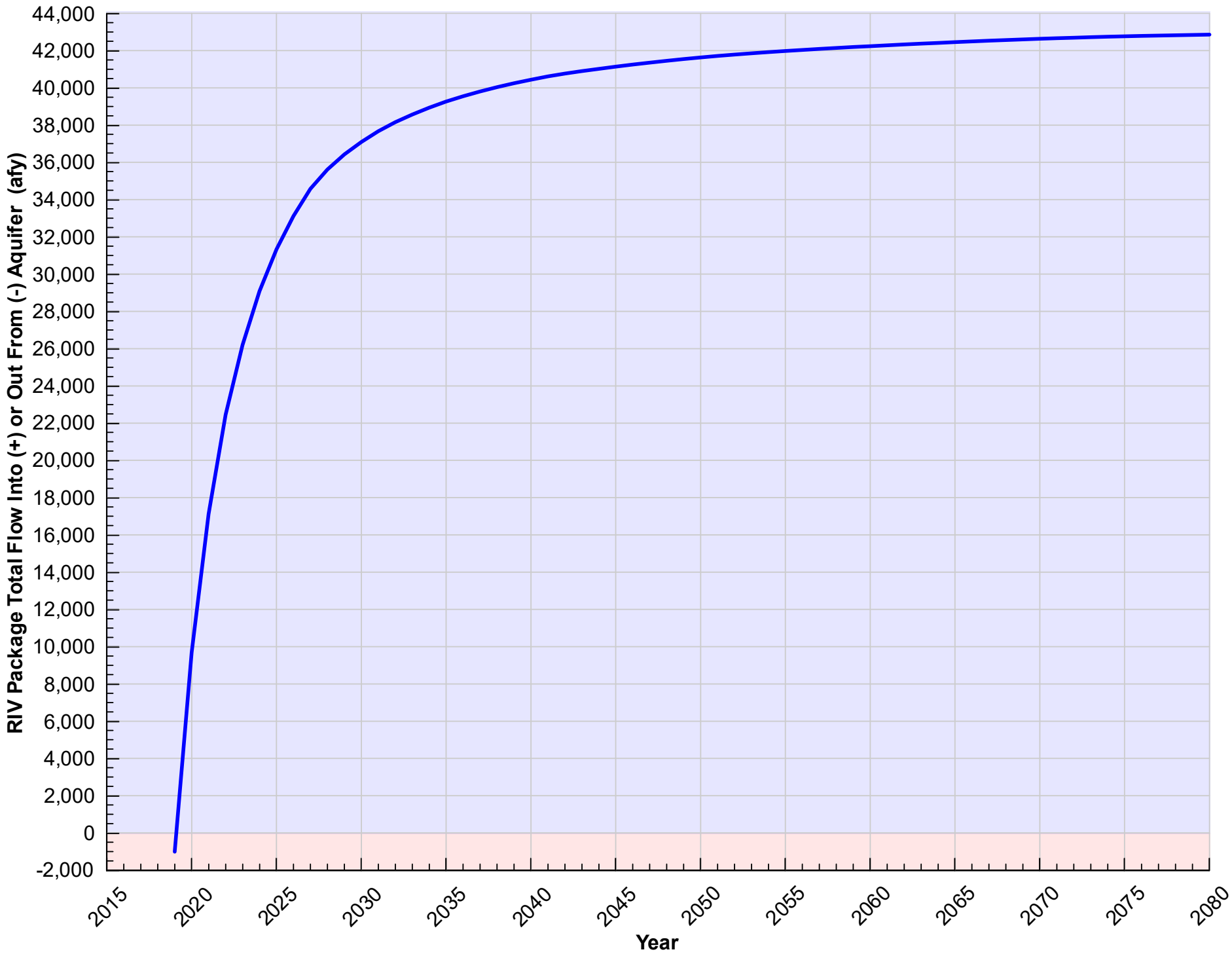
Ogallala: River Package Inflow Minus Outflow for GMA1 Counties



Lower Dockum: Drain Package Outflow for GMA1 Representing Springs, Escarpments and Draws



Lower Dockum: River Package Inflow Minus Outflow for GMA1 (All Counties Combined)



Lower Dockum: Drain Package Outflow for GMA1 Counties Representing Springs, Escarpments and Draws

